

















STORM SEWER MAP 2024

LEGEND

- | | | |
|---|--|--|
|  UNL OWNED PIPE |  OPEN CHANNEL | |
|  CITY OWNED PIPE |  INLET | |
|  PRIVATE |  OUTFALL | |
|  MANHOLE |  STORMCEPTOR | |
|  BOX CULVERT |  CAMPUS BUILDINGS | |
| |  PARKING | |
| BMP - TYPE | | |
|  Bioretention basin |  Turf Infiltration |  Permeable Pavers |
|  Infiltration Trench |  Sub-Surface System | |

