

















**STORM SEWER MAP 2024**

**LEGEND**

- |   |   |  |
|---|---|--|
|  UNL OWNED PIPE      |  OPEN CHANNEL      |  |
|  CITY OWNED PIPE     |  INLET             |  |
|  PRIVATE             |  OUTFALL           |  |
|  MANHOLE             |  STORMCEPTOR       |  |
|  BOX CULVERT         |  CAMPUS BUILDINGS  |  |
|   |  PARKING           |  |
| <b>BMP - TYPE</b>   |   |  |
|  Bioretention basin  |  Turf Infiltration |  Permeable Pavers |
|  Infiltration Trench |  Green Roof        |  |

